



Government of India

Ministry of Road Transport & Highways

Office of the Chief Engineer-Regional Officer

No. 32, 2nd Floor, KSCFL Building,

D. Devaraj Urs Road, (Race Course Road), BENGALURU-560 001

Email: robengaluru@gmail.com; Telephone: 080-22267457, 080-22265765

No. RW/BNG/PER.CASES/HSN. DVN/2015

Dated: 24.03.2021

Notice Inviting Public Comments on proposal seeking permission for laying of OFC cable along NH - 373 from Km 569.200 to Km 581.700 on RHS for a total length of 12.50 Kms through HDD method by M/s. Railtel Corporation of India Ltd - reg.

Reference: The Chief Engineer, NH, Bengaluru letter No. CNH/TA3/AE7/NH-373/OFC/NOC/Km 569.2-581.7/ 2020-21/2636 dated 28.01.2021.

The Chief Engineer, NH, Bengaluru vide letter cited under reference above (Annexure I), has submitted the proposal seeking permission for laying of OFC cable along NH - 373 from Km 569.200 to Km 581.700 on RHS for a total length of 12.50 Kms through HDD method by M/s. Railtel Corporation of India Ltd.

2. The proposal has been examined as per Ministry's Guidelines vide letter no. RW/NH-33044/29/2015/S&R(R) dated 22.11.2016 and is generally found in order.

3. In view of above, as per Ministry's said guidelines Para 4, public comments are invited on the above proposal making claims and raising objections (on grounds of public inconvenience, safety and general public interest) if any within 30 days on public portal i.e., website of Ministry of Road Transport and Highways (morth.nic.in) in Form-A (copy enclosed) for "Accommodation of Public and Industrial Utility Services along and across National Highways".

Comment Inviting Authority

The Chief Engineer-Regional Officer

Ministry of Road Transport & Highways

No.32, 2nd Floor, Race Course Road, Bangalore-560 001

Email: robengaluru@gmail.com; Telephone: 080-22217457, 080-22105765

Enclosed: As above ✓

Copy to : (i) The Senior Technical Director, NIC, Transport Bhawan, New Delhi- 110001 for uploading on Ministry's website.
(ii) The Senior Manager, (Project & Implementation), Railtel Corporation of India Ltd., Bengaluru - 560009 for information.


(S.Sadananda Babu)

Superintending Engineer

For Chief Engineer - Regional Officer

(S.Sadananda Babu)
Superintending Engineer
For Chief Engineer - Regional Officer

FORM A

Form for seeking claims and objections (on grounds of public inconvenience, safety and general public interest) on the application for Accommodation of Public and Industrial Utility Services along and across National Highways.

Subject: Proposal seeking permission for laying of OFC cable along NH - 373 from Km 569.200 to Km 581.700 on RHS for a total length of 12.50 Kms through HDD method by M/s. Railtel Corporation of India Ltd - Reg.

The claims and objections (on grounds of public inconvenience, safety and general public interest) by the general public needs to be given within 30 days of uploading the online application for comments.

Sl. No	Item	Details
1	Name of the person who is desiring to give claims and objections (on grounds of public inconvenience, safety and general public interest)	
2	Address of the person	
3	Details of the application for Accommodation of Public and Industrial Utility Services along and across National Highways against which claims and objections are being given (name of applicant and other details like site address etc.)	
	a) Application No.	
	b) Name of applicant (who applied to Accommodation of Public and Industrial Utility Services along and across National Highways)	
	c) Details of Application	
4	The claims and objections (on grounds of public inconvenience, safety and general public interest)	



Annexure I



51.10.26

Phone No.22276601

Fax No.080-22276605

cenhpwd@yahoo.co.in

GOVERNMENT OF KARNATAKA
(Public Works Department)

CNH/TA3/ AE7/ NH-373/ OFC/NOC/km 569.2-581.7/ 2020-21/2636

Office of the Chief Engineer,
National Highways, KR Circle,
Bengaluru. Dated:

28 JAN 2021

To,
The Chief Engineer,
Regional Office,
MORT&H, Race course road,
Bengaluru.

O/o. THE CE-RO
MORT&H, BENGALURU

Diary No.: 2326

Date: 29/1/21

Sir,

Sub: Proposal for ROW permission for laying of OFC cable through HDD method along the road starting from Km 569.200 to 581.700, 12.50 kms in RHS on NH-373 of Belur - Bilikere section in the State of Karnataka by M/s Railtel Corporation of India Limited proposal-reg

Ref: The SE, NH Circle, Bengaluru letter No: 1916-917 dated 21-12-2020.

The Proposal for granting permission for ROW permission for laying of OFC cable through HDD method along the road starting from Km 569.200 to 581.700, 12.50 kms in RHS on NH-373 of Belur - Bilikere section in the State of Karnataka by M/s Railtel Corporation of India Limited is received in this office for approval. The proposal is verified with respect to the guide lines issued by the Ministry vide letter No.RW/NH-33044/29/2015/S&R(R) Dated 22.11.2016 and is recommended for approval.

The necessary fees to be paid to the department by the applicant as per the Ministry Circular is calculated as per formula mentioned below (Calculation sheets enclosed).

Utilized NH land area = Outer diameter / width of the concerned utility line x length

License Fee (Rs/Sqm/Month)

= (Utilized NH land area x prevailing circle rate of land per unit area) / (10 x 12)

For Public Utility 33% of Industrial Utilities as per No.RW/NH-33044 / 29 / 2015/S&R(R) dated, 22.11.2016

Pl. examine & put up
29/1/21

29/1/21

on the pt.
Set
29/1/21

License Fees for 5 years = $55625 \times 5 \times 12$ = Rs.33,37,500/-

For Public Utility 33% of Industrial Utilities as per No.RW/NH-33044/29/2015/S&R(R)
dated:22.11.2016 = Rs. 11,01,375/-

Total License Fee for initial 5 years for the above work is Rs. 11,01,375/-.

The details of Bank Guarantee as under :

The Performance Bank Guarantee @ Rs.100/- per meter length with a validity for one year i.e.
 $\leq 300\text{mm dia/width} = 12500.00 \times \text{Rs.}100/- = \text{Rs.}12,50,000/-$.

Total Bank Guarantee to be submitted is: Rs.12,50,000/-


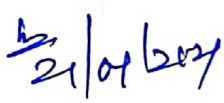
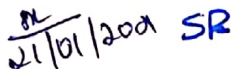
Total DD for Road license fee: Rs 11,01,375/-

With the above conditions the proposal along with check list and necessary documents drawings are enclosed here with and forwarded with a request to communicate approval to NOC.

Encl: As above.

Yours faithfully,

Draft Approved by CE


For Chief Engineer, 
National Highways Bengaluru.
 21/01/2018 SR

**PROPOSED OFC ROUTE SURVEY
DRAWING**

DRDO PROJECT

DIVISION = HASSAN


SUB-DIVISION = HOLE NARSIPURA

CHAINAGE NO: 569.2 TO 581.7

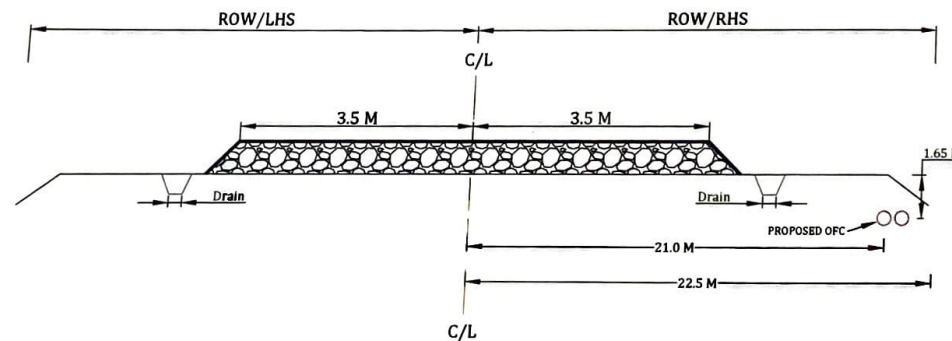
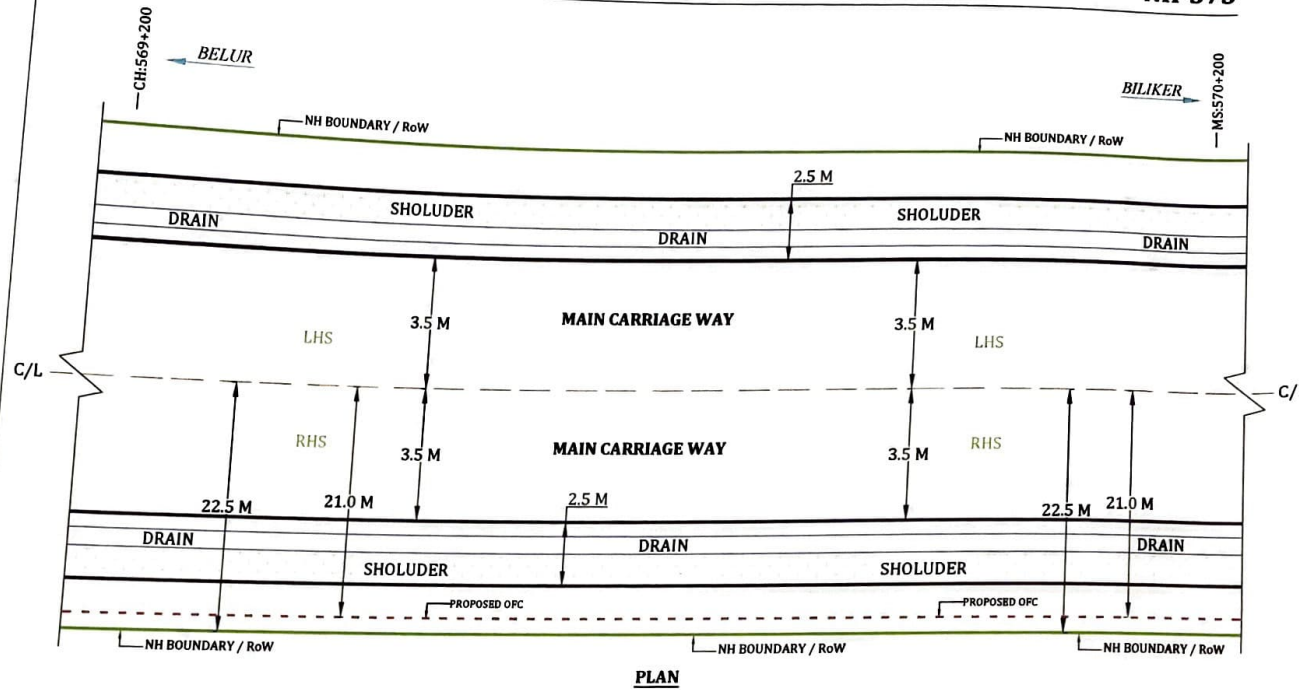
TOTAL SCOPE : 12.5 KM

ON NH-373


Assistant Executive Engineer
National Highway Sub-Division
Holenarasipura


Sr. Manager
(Project & Implementation)
RailTel Corporation of India Ltd.
(A Govt. of India Enterprises)
Bengaluru-560 009

PROPOSED OFC CABLE ROUTE FOR DRDO PROJECT, BELUR to BILIKERE ROAD - NH-373



Note:- Drawing is not to scale
All Dimensions are in Meters.

CROSS SECTION OF ROAD at CH:569/200 to 570/200

LEGEND	
Road Width	—————
Drain	=====
Center Line	-----
PROPOSED OFC	- - - - -
NH Boundary/RoW	=====

RAILTEL CORPORATION OF INDIA LTD. (A Govt. of India undertaking, Ministry of Railways)	
Route name	BELUR - BILIKERE section
Chainage	569/200 to 570/200 - 1000 M
Drawing No.	RCIL-DRDO-NH-373/01
Sheet No.	01

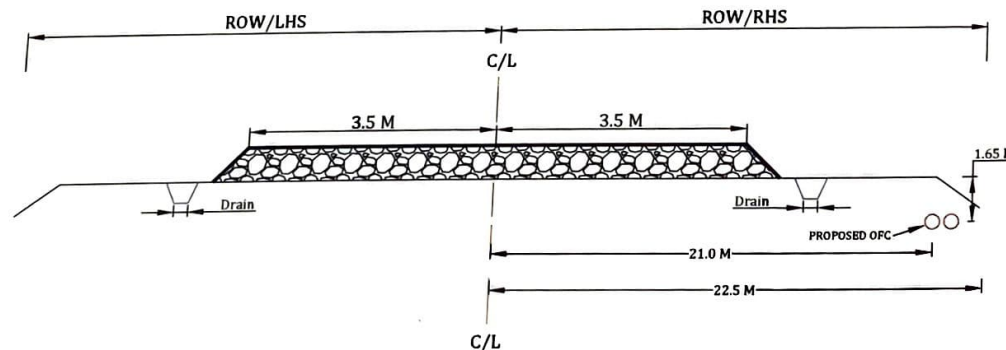
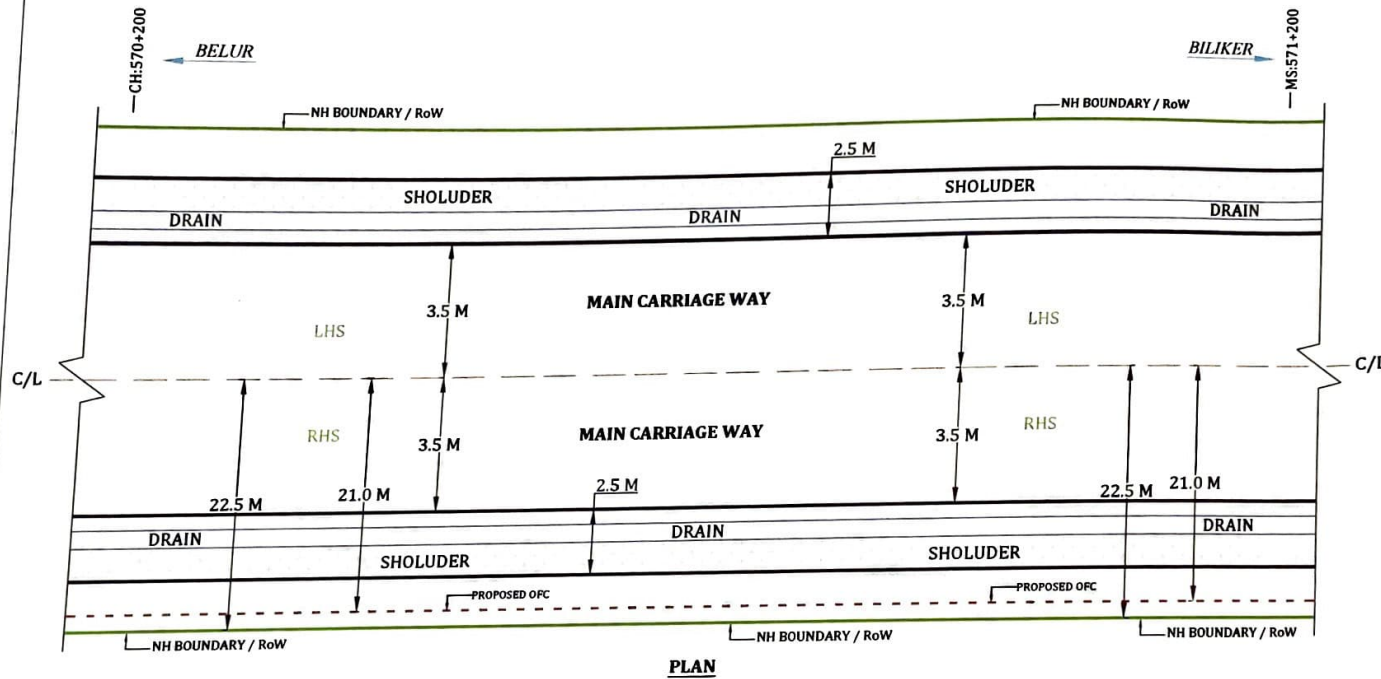
[Signature]
Executive Engineer
National Highway Division
B Hassan

[Signature]
Assistant Executive Engineer
National Highway Sub-Division
Holenarasipura

[Signature]
Sr. Manager

(Project & Implementation)
RailTel Corporation of India Ltd.
(A Govt. of India Enterprises)
Bengaluru-560 009

PROPOSED OFC CABLE ROUTE FOR DRDO PROJECT, BELUR to BILIKERE ROAD - NH-373



Note:- Drawing is not to scale
All Dimensions are in Meters.

CROSS SECTION OF ROAD at CH:570/200 to 571/200

LEGEND	
Road Width	—————
Drain	=====
Center Line	-----
PROPOSED OFC	- - - - -
NH Boundary/RoW	=====

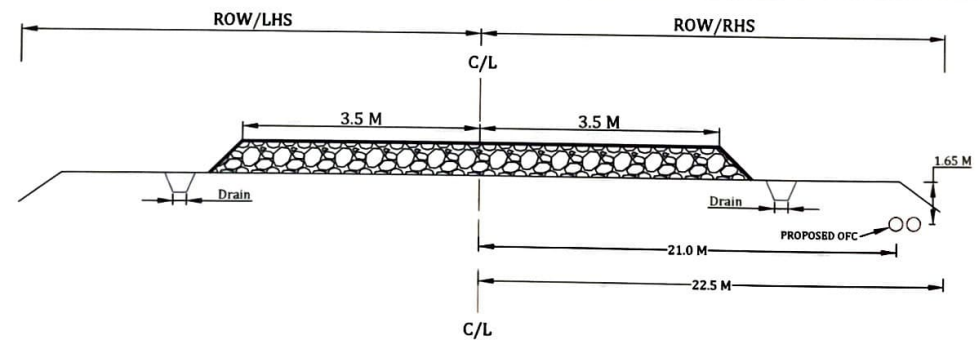
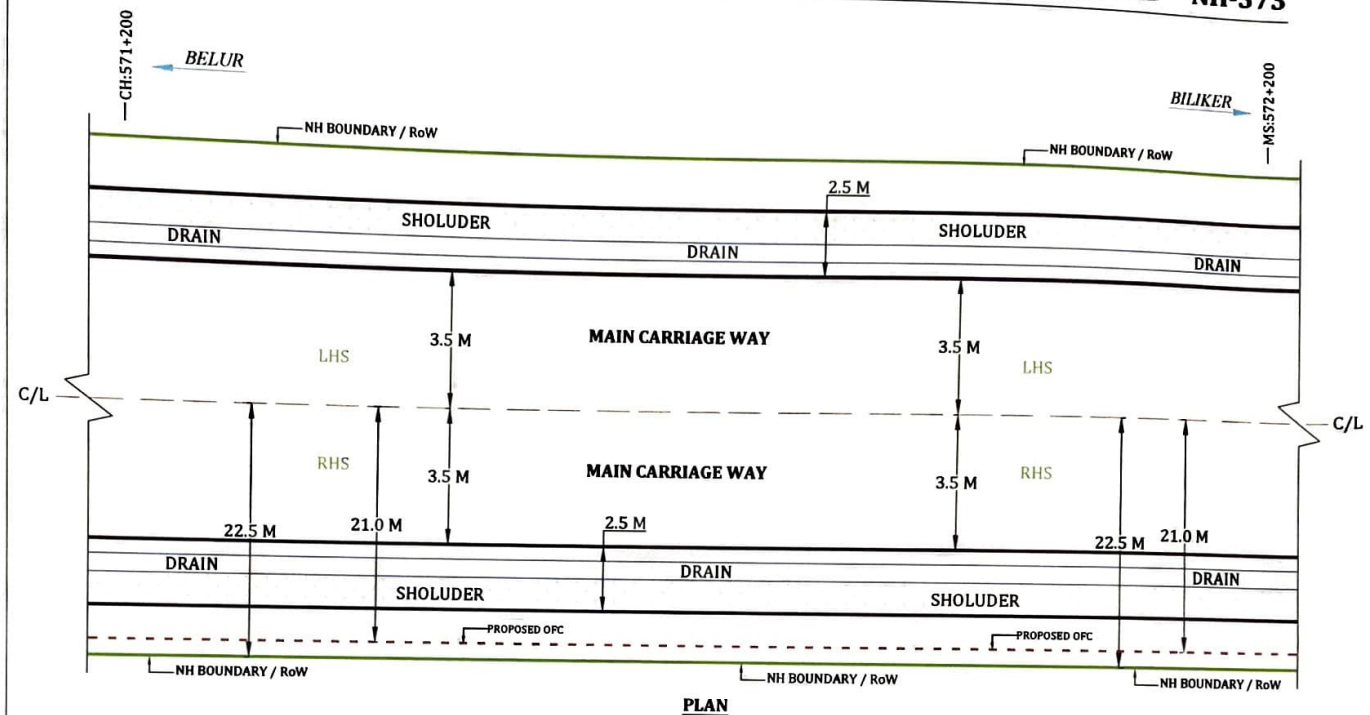
RAILTEL CORPORATION OF INDIA LTD. (A Govt. of India undertaking, Ministry of Railways)	
Route name	BELUR - BILIKERE section
Chainage	570/200 to 571/200 - 1000 M
Drawing No.	RCIL-DRDO-NH-373/01
Sheet No.	02

[Signature]
Executive Engineer
National Highway Division
B. Hassan

[Signature]
Assistant Executive Engineer
National Highway Sub-Division
Holenarasipura

[Signature]
Manager
(Project & Implementation)
RailTel Corporation of India Ltd.
(A Govt. of India Enterprises)
Bengaluru-560 009

PROPOSED OFC CABLE ROUTE FOR DRDO PROJECT, BELUR to BILIKERE ROAD - NH-373



Note:- Drawing is not to scale
All Dimensions are in Meters.

LEGEND	
Road Width	—————
Drain	=====
Center Line	-----
PROPOSED OFC	- - - - -
NH Boundary/Row	—————

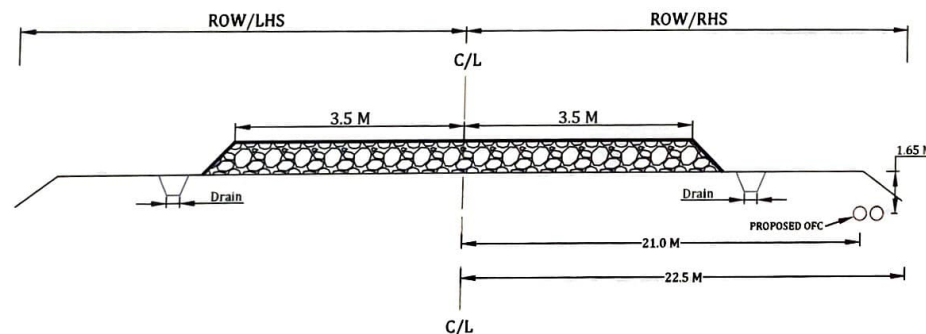
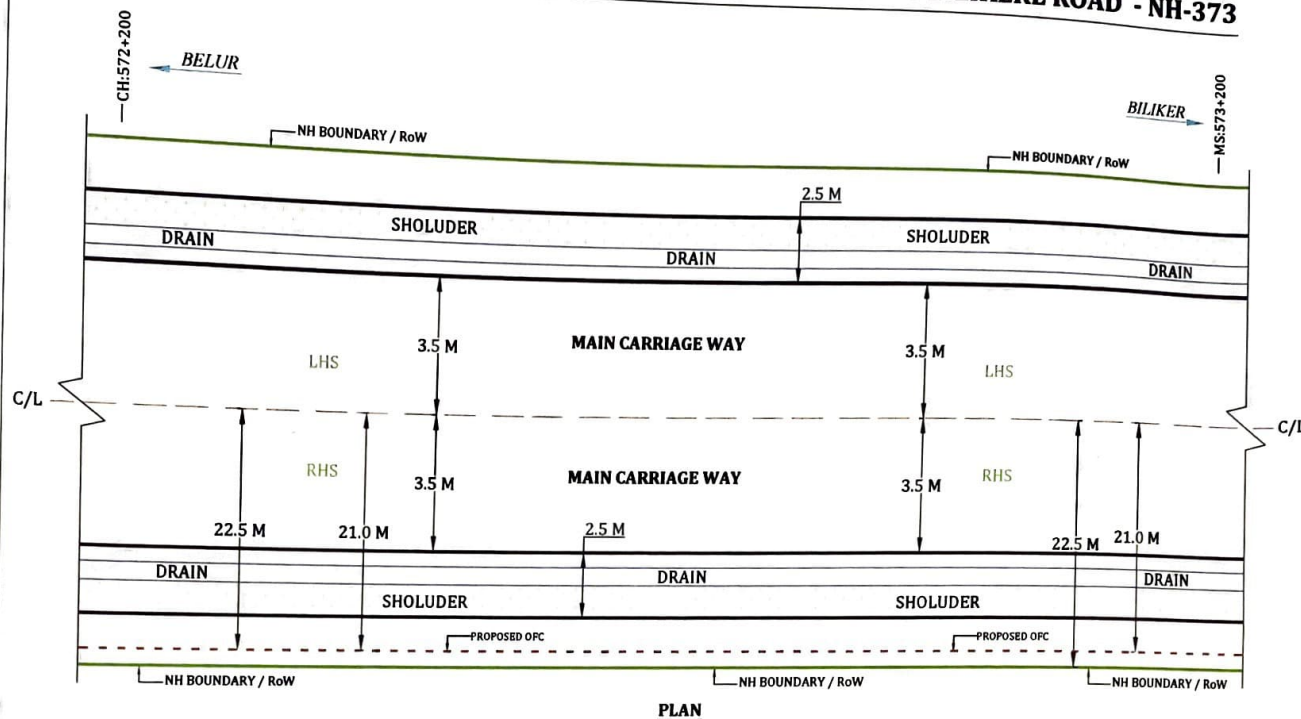
RAILTEL CORPORATION OF INDIA LTD. (A Govt. of India undertaking under the Ministry of Railways)	
Route name	BELUR - BILIKERE
Chainage	571/200 to 572/200 1000 M
Drawing No.	RCIL-DRDO-NH-373/01
Sheet No.	03

[Signature]
Executive Engineer
National Highway Division
& Hassan

[Signature]
Assistant Executive Engineer
National Highway Sub-Division
Holenarasipura

[Signature]
Project & Implementation
Railtel Corporation of India Ltd.
(A Govt. of India Enterprises)
Bengaluru-560 009

PROPOSED OFC CABLE ROUTE FOR DRDO PROJECT, BELUR to BILIKERE ROAD - NH-373



Note:- Drawing is not to scale
All Dimensions are in Meters.

LEGEND	
Road Width	—————
Drain	=====
Center Line	- - - - -
PROPOSED OFC	- - - - -
NH Boundary/RoW	—————

CROSS SECTION OF ROAD at CH:572/200 to 573/200

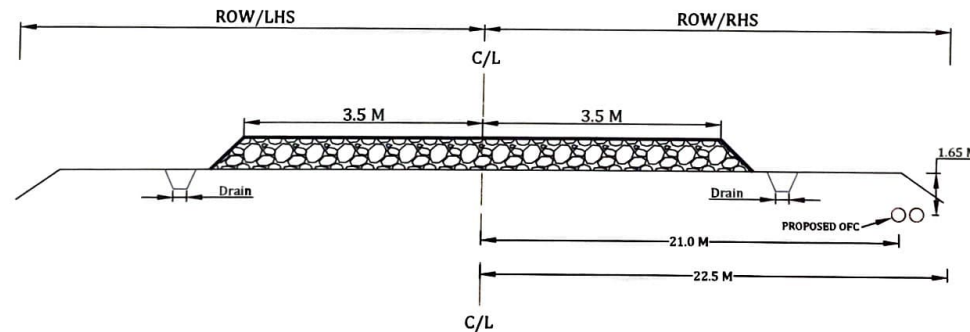
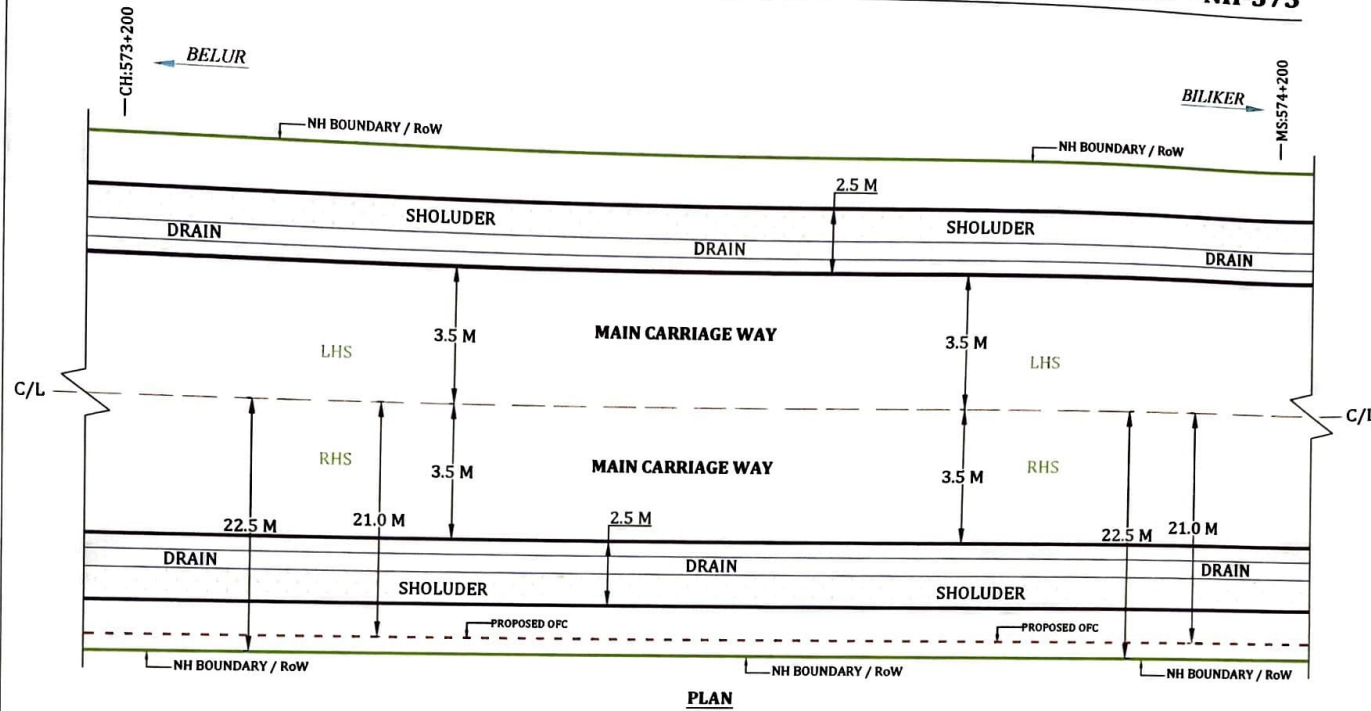
RAILTEL CORPORATION OF INDIA LTD. (A Govt. of India undertaking, Ministry of Railways)	
Route name	BELUR - BILIKERE
Chamange	572/200 to 573/200
Drawing No	RCIL-DRDO-NH-373(01)
Sheet No	04

Shree Shree
24/12
Executive Engineer
National Highway Division
B Hassan

K. S. Srinivas
Assistant Executive Engineer
National Highway Sub-Division
Holenarasipura

Shree Shree
Sr. Manager
Project & Implementation
Railtel Corporation of India Ltd.
(A Govt. of India Enterprises)
Bengaluru-560 009

PROPOSED OFC CABLE ROUTE FOR DRDO PROJECT, BELUR to BILIKERE ROAD - NH-373



Note:- Drawing is not to scale
All Dimensions are in Meters.

CROSS SECTION OF ROAD at CH:573/200 to 574/200

LEGEND	
Road Width	—————
Drain	=====
Center Line	-----
PROPOSED OFC	- - - - -
NH Boundary/RoW	—————

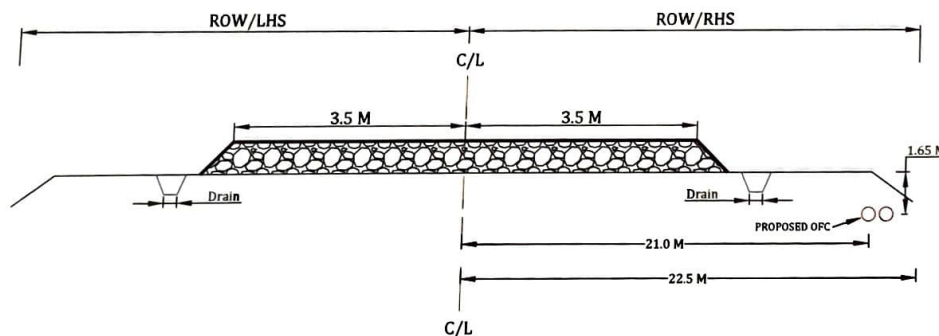
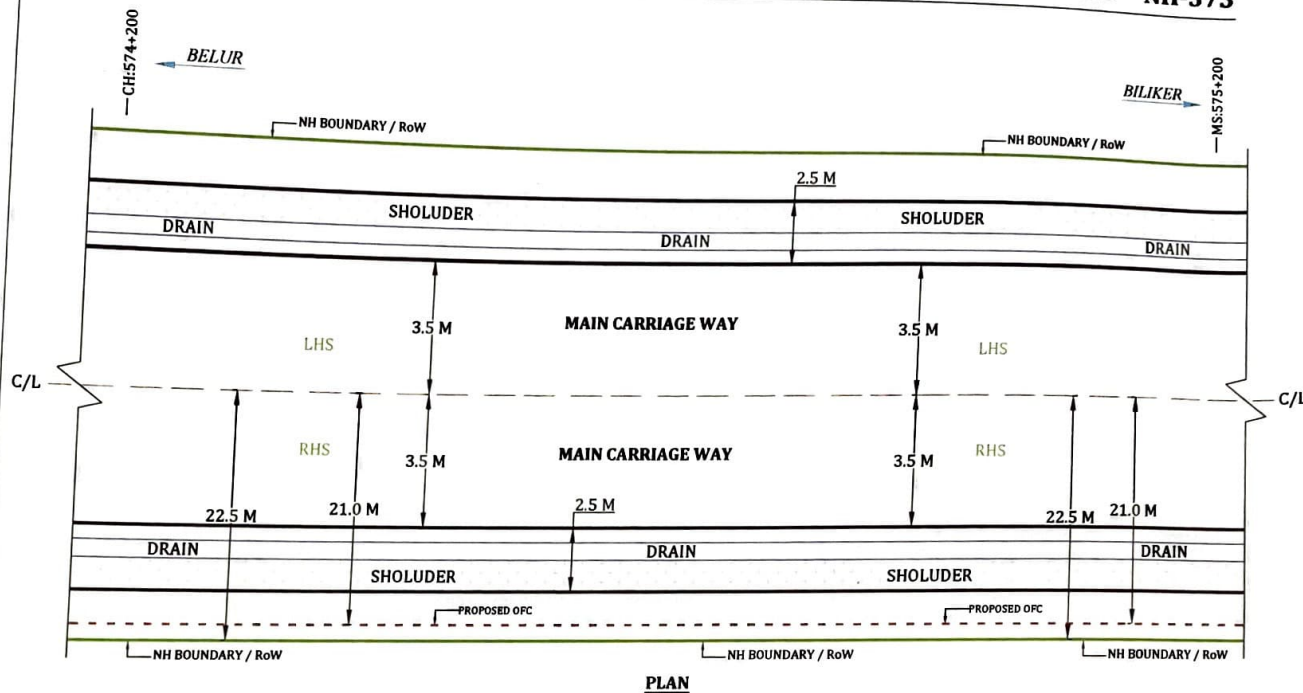
RAILTEL CORPORATION OF INDIA (A Govt. of India undertaking, Ministry of Railways)	
Route name	BELUR to BILIKERE section
Chainage	573/200 to 574/200 1000 M
Drawing No.	RCIL-DRDO-NH-373/01
Sheet No.	05

[Signature] 24/2
Executive Engineer
National Highway Division
Hassan

[Signature]
Assistant Executive Engineer
National Highway Sub-Division
Holenarasipura

[Signature]
Sr. Manager
(Project & Implementation)
Railtel Corporation of India Ltd.
(A Govt. of India Enterprises)
Bengaluru-560 009

PROPOSED OFC CABLE ROUTE FOR DRDO PROJECT, BELUR to BILIKERE ROAD - NH-373



Note:- Drawing is not to scale
All Dimensions are in Meters.

LEGEND	
Road Width	—————
Drain	=====
Center Line	-----
PROPOSED OFC	- - - - -
NH Boundary/RoW	—————

CROSS SECTION OF ROAD at CH:574/200 to 575/200

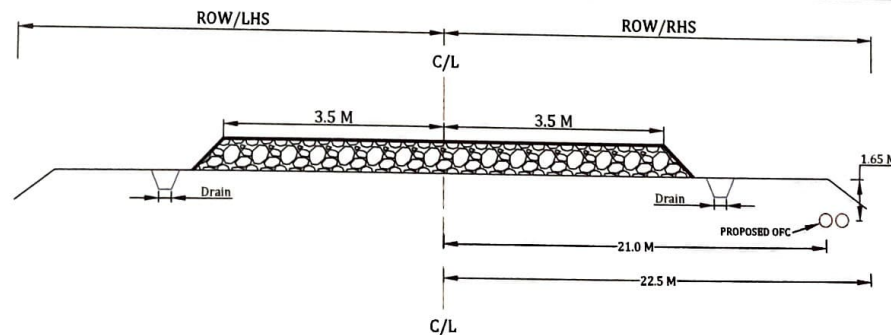
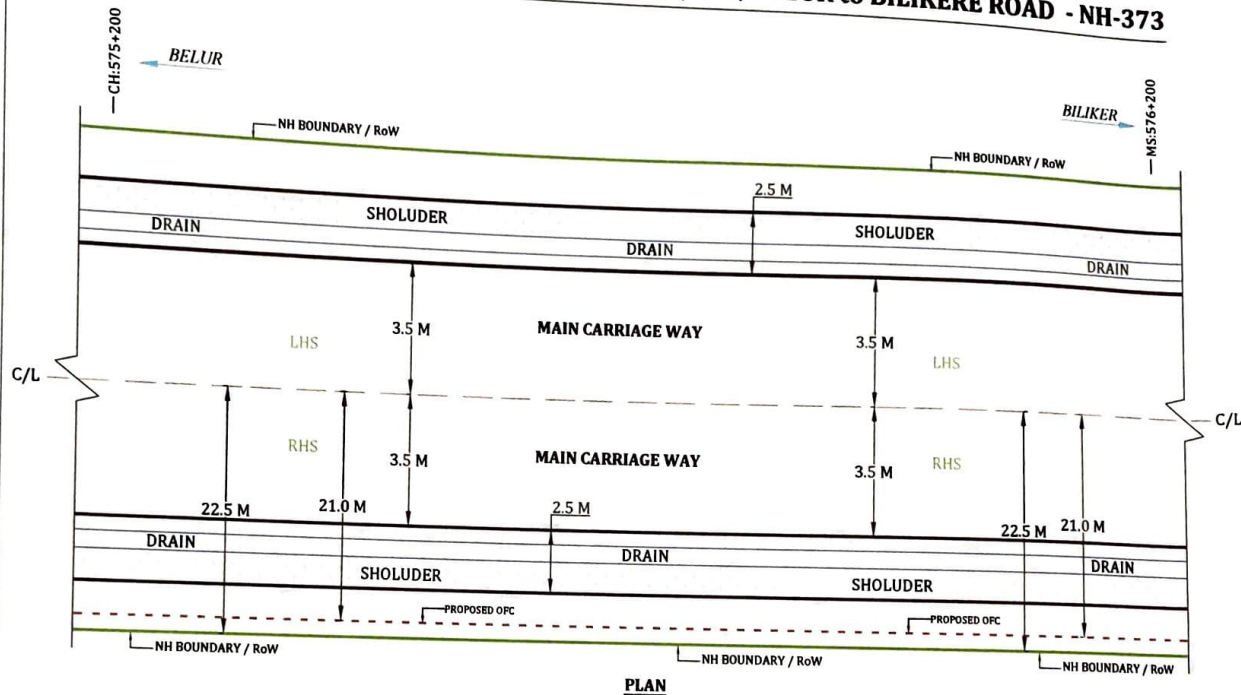
RAILTEL CORPORATION OF INDIA LTD. (A Govt. of India undertaking, Ministry of Railways)	
Route name	BELUR - BILIKERE section
Chainage	574/200 to 575/200 1000 M
Drawing No.	RCIL-DRDO-NH-373
Sheet No.	06

Shree 24/2
Executive Engineer
National Highway Division
Hassan

Har
Assistant Executive Engineer
National Highway Sub-Division
Holenarasipura

Shree
Sr. Manager
(Project & Implementation)
Railtel Corporation of India Ltd.
(A Govt. of India Enterprises)
Bengaluru-560 009

PROPOSED OFC CABLE ROUTE FOR DRDO PROJECT, BELUR to BILIKERE ROAD - NH-373



Note:- Drawing is not to scale
All Dimensions are in Meters.

CROSS SECTION OF ROAD at CH:575/200 to 576/200

LEGEND	
Road Width	—————
Drain	=====
Center Line	- - - - -
PROPOSED OFC	- - - - -
NH Boundary/RoW	—————

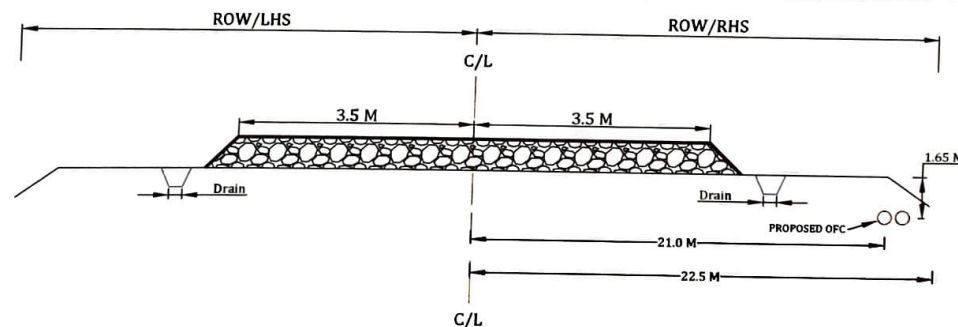
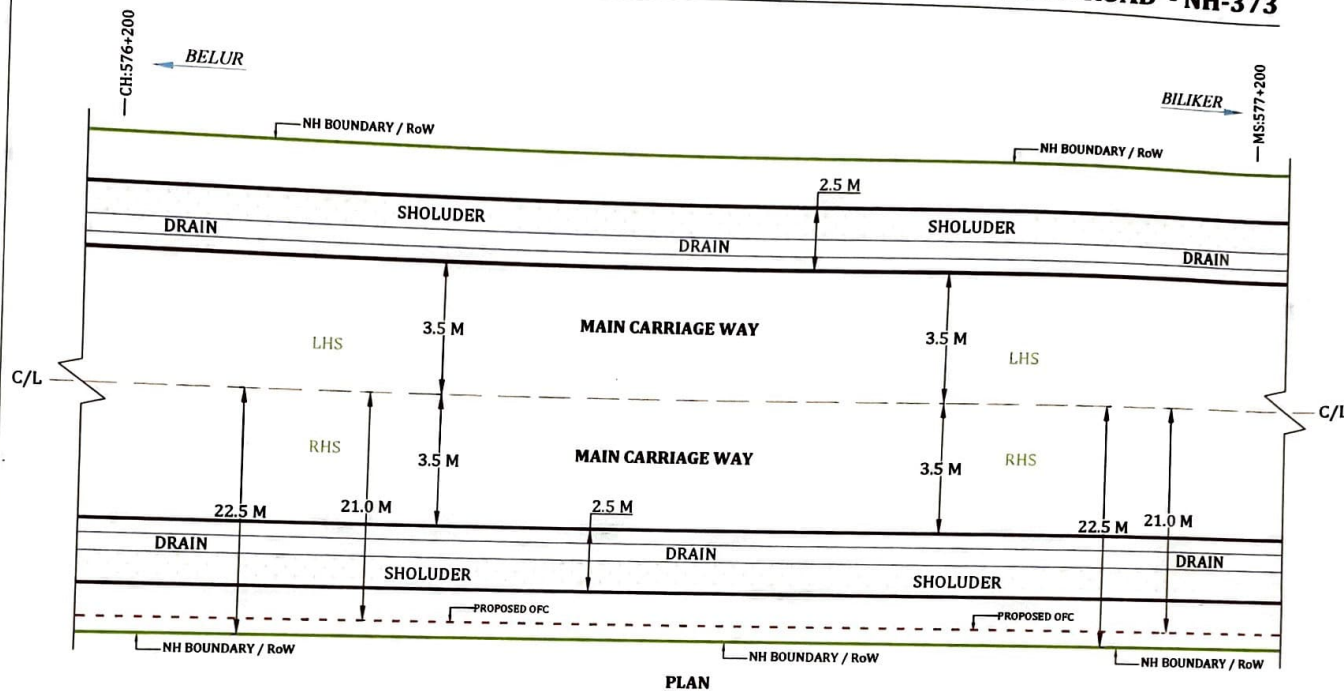
RAILTEL CORPORATION OF INDIA LTD. (A Govt. of India undertaking, Ministry of Railways)	
Route name	BELUR to BILIKERE
Chainage	575/200 to 576/200
Drawing No.	RCIL-DRDO-NH-373
Sheet No.	07

Signature
Executive Engineer
National Highway Division
Hassan

Signature
Assistant Executive Engineer
National Highway Sub-Division
Holenarasipura

Signature
& Implement
Railtel Corporation of India Ltd.
(A Govt. of India Enterprises)
Bengaluru-560 009

PROPOSED OFC CABLE ROUTE FOR DRDO PROJECT, BELUR to BILIKERE ROAD - NH-373



Note:- Drawing is not to scale
All Dimensions are in Meters.

LEGEND	
Road Width	—————
Drain	=====
Center Line	- - - - -
PROPOSED OFC	- - - - -
NH Boundary/Row	—————

CROSS SECTION OF ROAD at CH:576/200 to 577/200

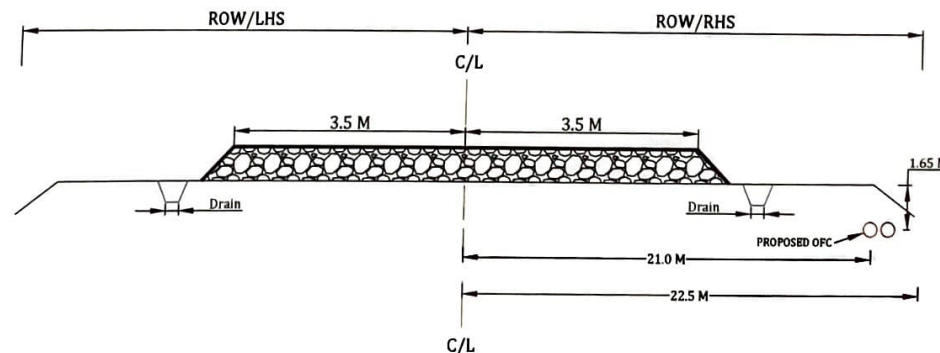
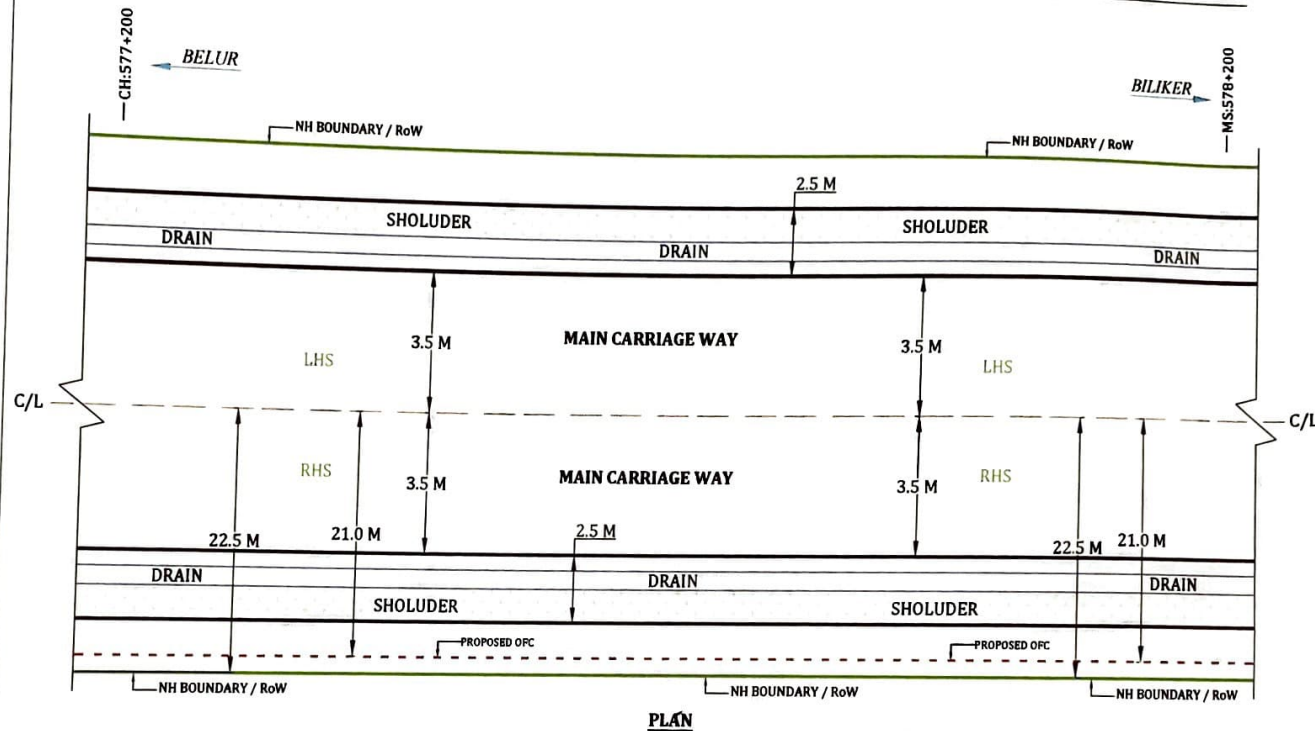
RAILTEL CORPORATION OF INDIA LTD. (A Govt. of India undertaking, Ministry of Railways)	
Route name	BELUR - BILIKERE section
Chainage	576/200 to 577/200 - 1000 M
Drawing No	RCIL-DRDO-NH-373/01
Sheet No	08

[Signature]
Executive Engineer
National Highway Division
B Hassan

[Signature]
Assistant Executive Engineer
National Highway Sub-Division
Holenarasipura

[Signature]
Manager
(Project & Implementation)
Railtel Corporation of India Ltd.
(A Govt. of India Enterprises)
Bengaluru-560 009

PROPOSED OFC CABLE ROUTE FOR DRDO PROJECT, BELUR to BILIKERE ROAD - NH-373



Note:- Drawing is not to scale
All Dimensions are in Meters.

CROSS SECTION OF ROAD at CH:577/200 to 578/200

LEGEND	
Road Width	—————
Drain	=====
Center Line	- - - - -
PROPOSED OFC	- - - - -
NH Boundary/RoW	—————

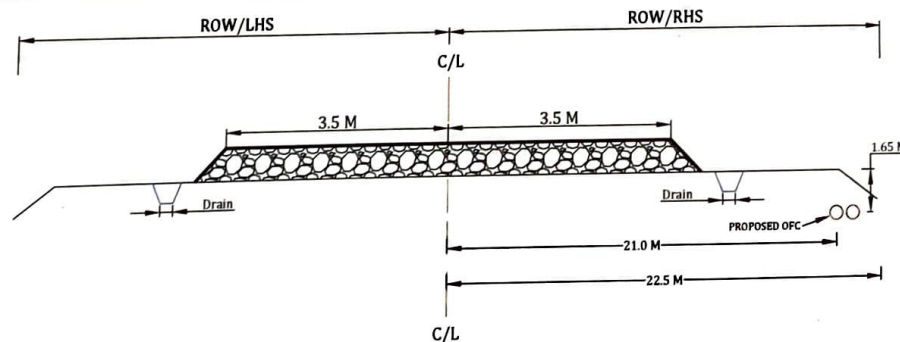
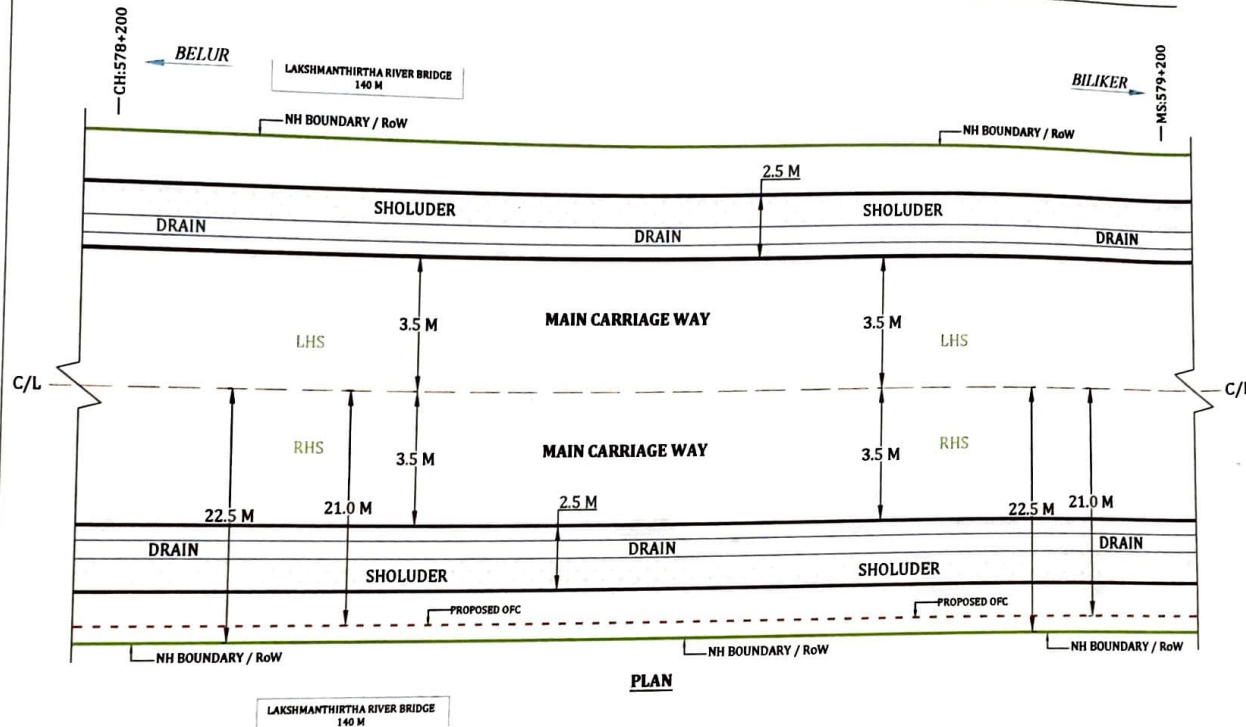
RAILTEL CORPORATION OF INDIA LTD. (A Govt. of India undertaking, Ministry of Railways)	
Route name	BELUR - BILIKERE section
Chainage	577/200 to 578/200 1000 M
Drawing No	RCIL-DRDO-NH-373/01
Sheet No	09

Laal Jaha
Executive Engineer
National Highway Division
B Hassan

May
Assistant Executive Engineer
National Highway Sub-Division
Holenarasipura

Singh
Manager
(Project & Implementation)
Railtel Corporation of India Ltd.
(A Govt. of India Enterprises)
Bengaluru-560 009

PROPOSED OFC CABLE ROUTE FOR DRDO PROJECT, BELUR to BILIKERE ROAD - NH-373



Note:- Drawing is not to scale
All Dimensions are in Meters.

LEGEND	
Road Width	—————
Drain	=====
Center Line	-----
PROPOSED OFC	- - - - -
NH Boundary/RoW	—————

CROSS SECTION OF ROAD at CH:578/200 to 579/200

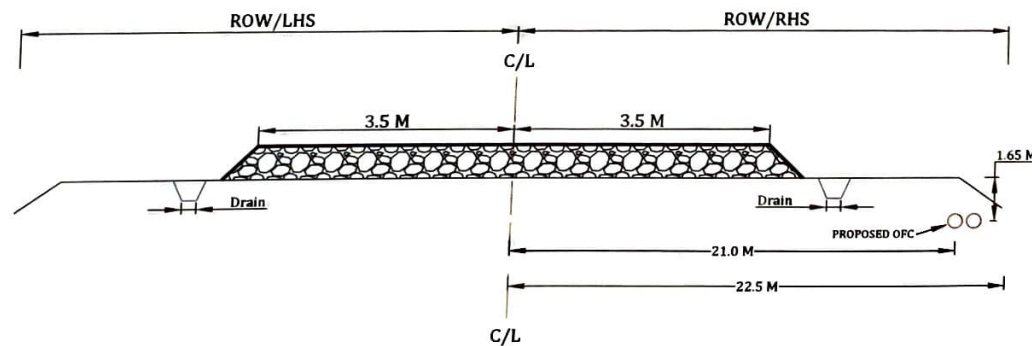
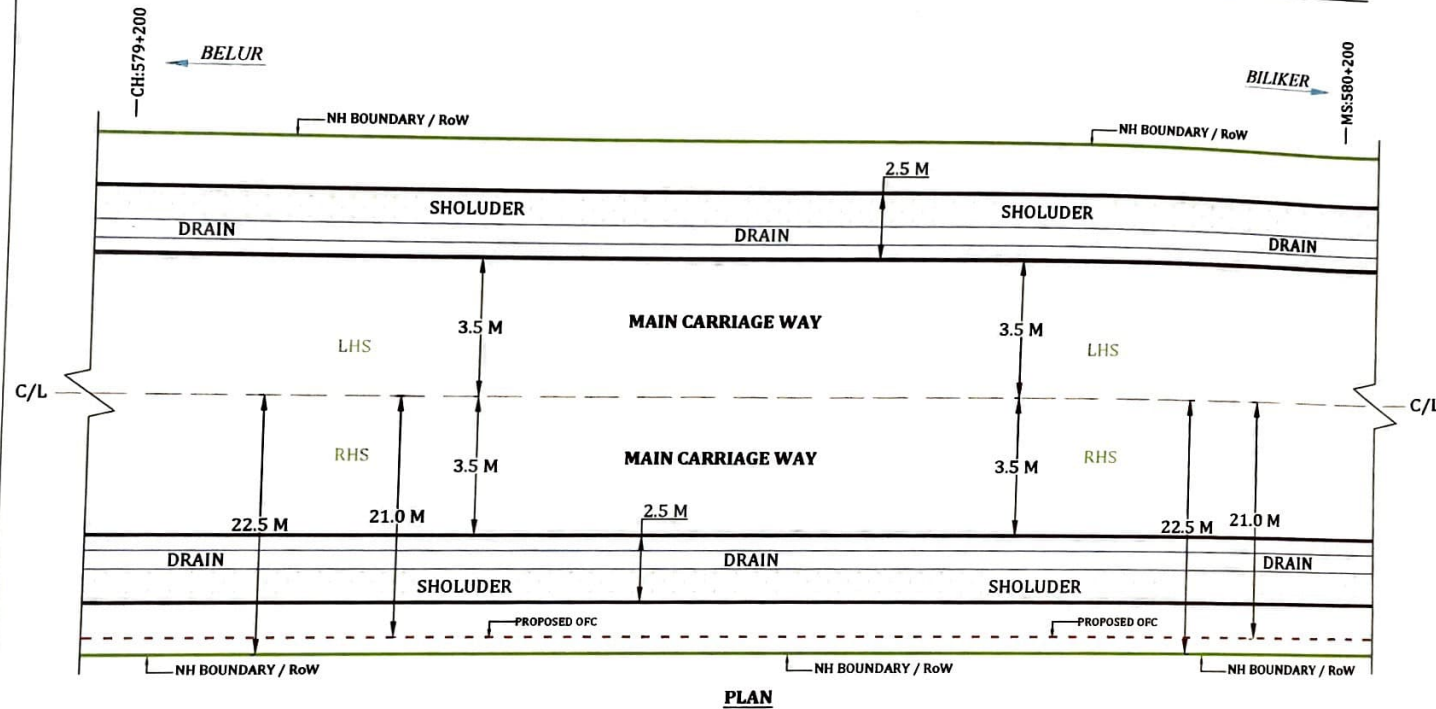
RAILTEL CORPORATION OF INDIA LTD. (A Govt. of India undertaking, Ministry of Railways)	
Route name	BELUR to BILIKERE
Chainage	578/200 to 579/200 1000 M
Drawing No.	RCIL-DRDO-NH-373/01
Sheet No.	10

[Signature]
Executive Engineer
National Highway Division
Hassan

[Signature]
Assistant Executive Engineer
National Highway Sub-Division
Holenarasipura

[Signature]
Sr. Manager
(Project & Implementation)
Railtel Corporation of India Ltd.
(A Govt. of India Enterprises)
Bengaluru-560 009

PROPOSED OFC CABLE ROUTE FOR DRDO PROJECT, BELUR to BILIKERE ROAD - NH-373



Note:- Drawing is not to scale
All Dimensions are in Meters.

LEGEND	
Road Width	—————
Drain	=====
Center Line	-----
PROPOSED OFC	-----
NH Boundary/RoW	—————

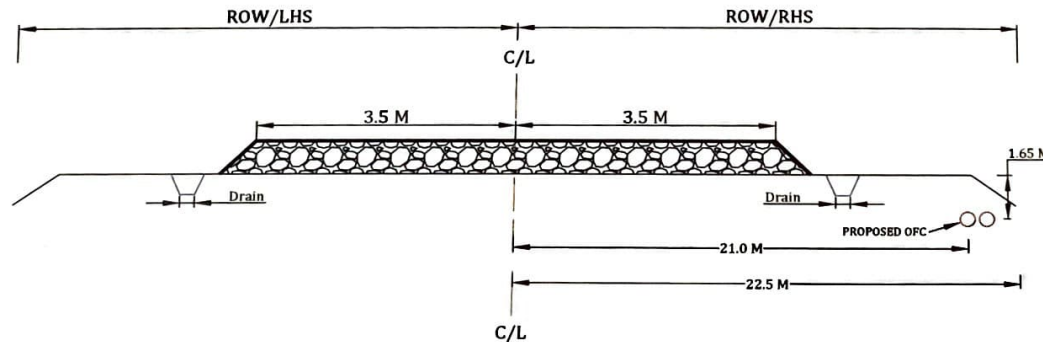
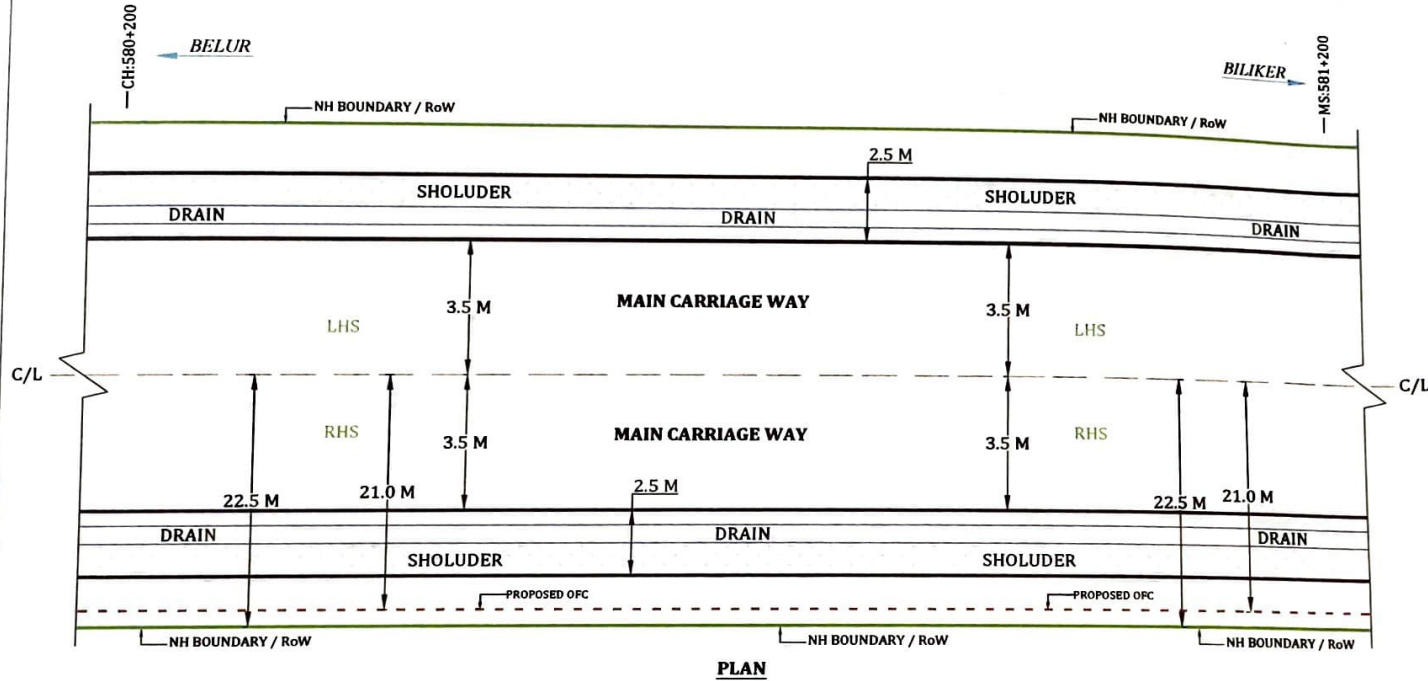
RAILTEL CORPORATION OF INDIA LTD. (A Govt. of India undertaking, Ministry of Railways)	
Route name	BELUR - BILIKERE
Chainage	579/200 to 580/200
Drawing No.	RCIL/DRDO/NOV/10/01
Sheet No.	11

[Signature] 24/2
Executive Engineer
National Highway Division
Hassan

[Signature]
Assistant Executive Engineer
National Highway Sub-Division
Holenarasipura

[Signature]
Sr. Manager
(Project & Implementation)
Railtel Corporation of India Ltd.
(A Govt. of India Enterprises)
Bengaluru-560 009

PROPOSED OFC CABLE ROUTE FOR DRDO PROJECT, BELUR to BILIKERE ROAD - NH-373



Note:- Drawing is not to scale
All Dimensions are in Meters.

LEGEND	
Road Width	—————
Drain	=====
Center Line	-----
PROPOSED OFC	- - - - -
NH Boundary/RoW	—————

CROSS SECTION OF ROAD at CH:580/200 to 581/200

RAILTEL CORPORATION OF INDIA LTD. (A Govt. of India undertaking, Ministry of Railways)	
Route name	BELUR to BILIKERE
Chainage	580/200 to 581/200 1000 M
Drawing No.	RCIL-DRDO-NH-373/01
Sheet No.	12

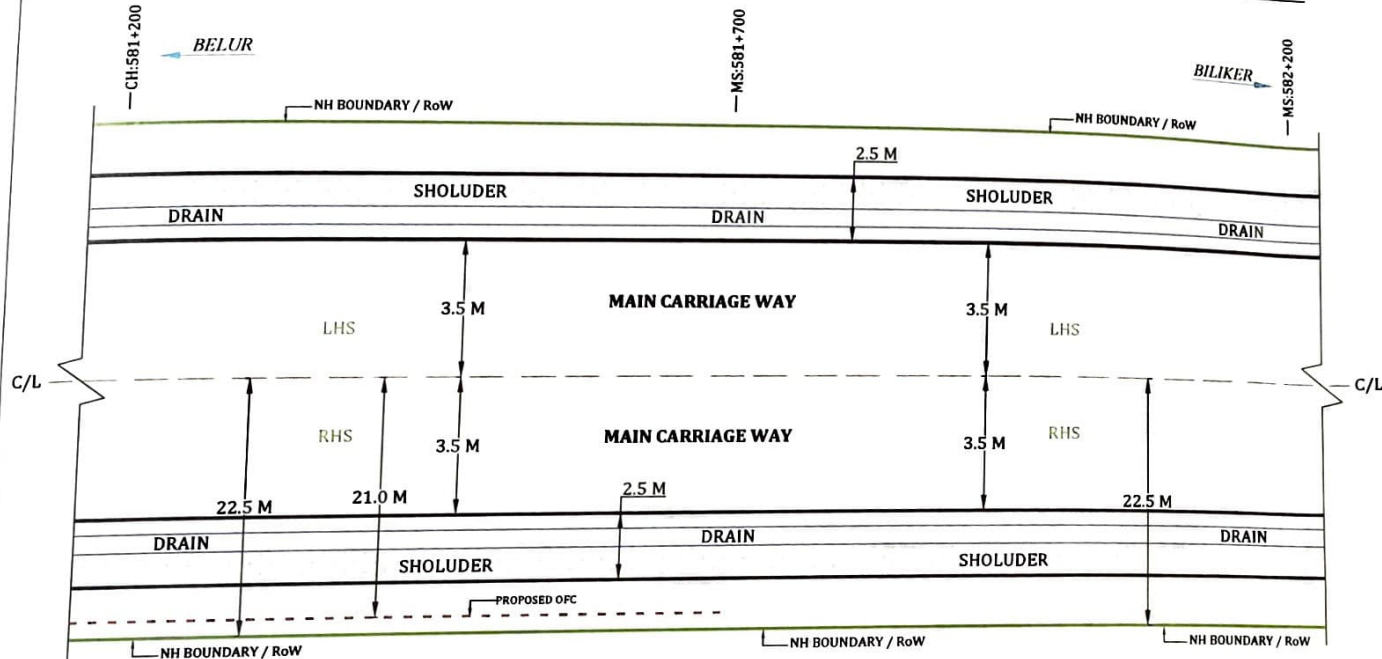
(Project & Implementation)
Railtel Corporation of India Ltd.
(A Govt. of India Enterprises)
Bengaluru-560 009

[Signature]
Executive Engineer
National Highway Division
Hassan

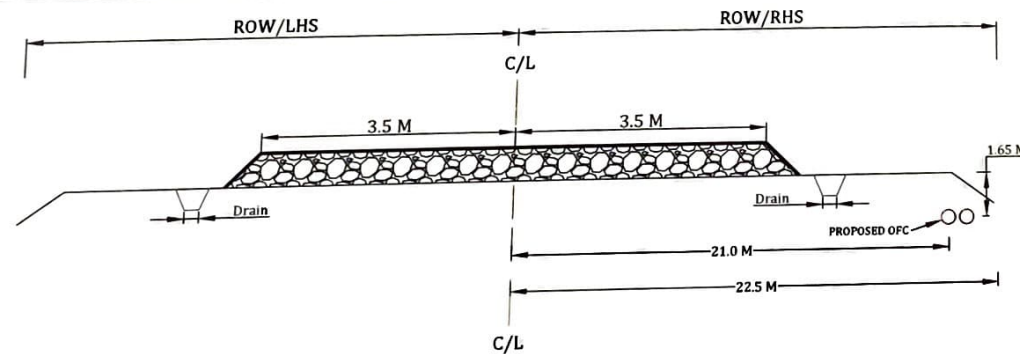
[Signature]
Assistant Executive Engineer
National Highway Sub-Division
Holenarasipura

[Signature]
Sr. Manager

PROPOSED OFC CABLE ROUTE FOR DRDO PROJECT, BELUR to BILIKERE ROAD - NH-373



PLAN



CROSS SECTION OF ROAD at CH:581/200 to 581/700

Note:- Drawing is not to scale
All Dimensions are in Meters.

LEGEND	
Road Width	—————
Drain	=====
Center Line	-----
PROPOSED OFC	- - - - -
NH Boundary/RoW	—————

RAILTEL CORPORATION OF INDIA LTD (A Govt. of India undertaking, Ministry of Railways)	
Route name	BELUR - BILIKERE section
Chainage	581/200 to 581/700 - 500 M
Drawing No.	RCIL-DRDO-NH-373/01
Sheet No.	13

Saeel
Executive Engineer
National Highway Division
B. Hassan

fu
Assistant Executive Engineer
National Highway Sub-Division
Holenarasipura

Shree
Manager
(Project & Implementation)
Railtel Corporation of India Ltd.
(A Govt. of India Enterprises)
Bengaluru-560 009